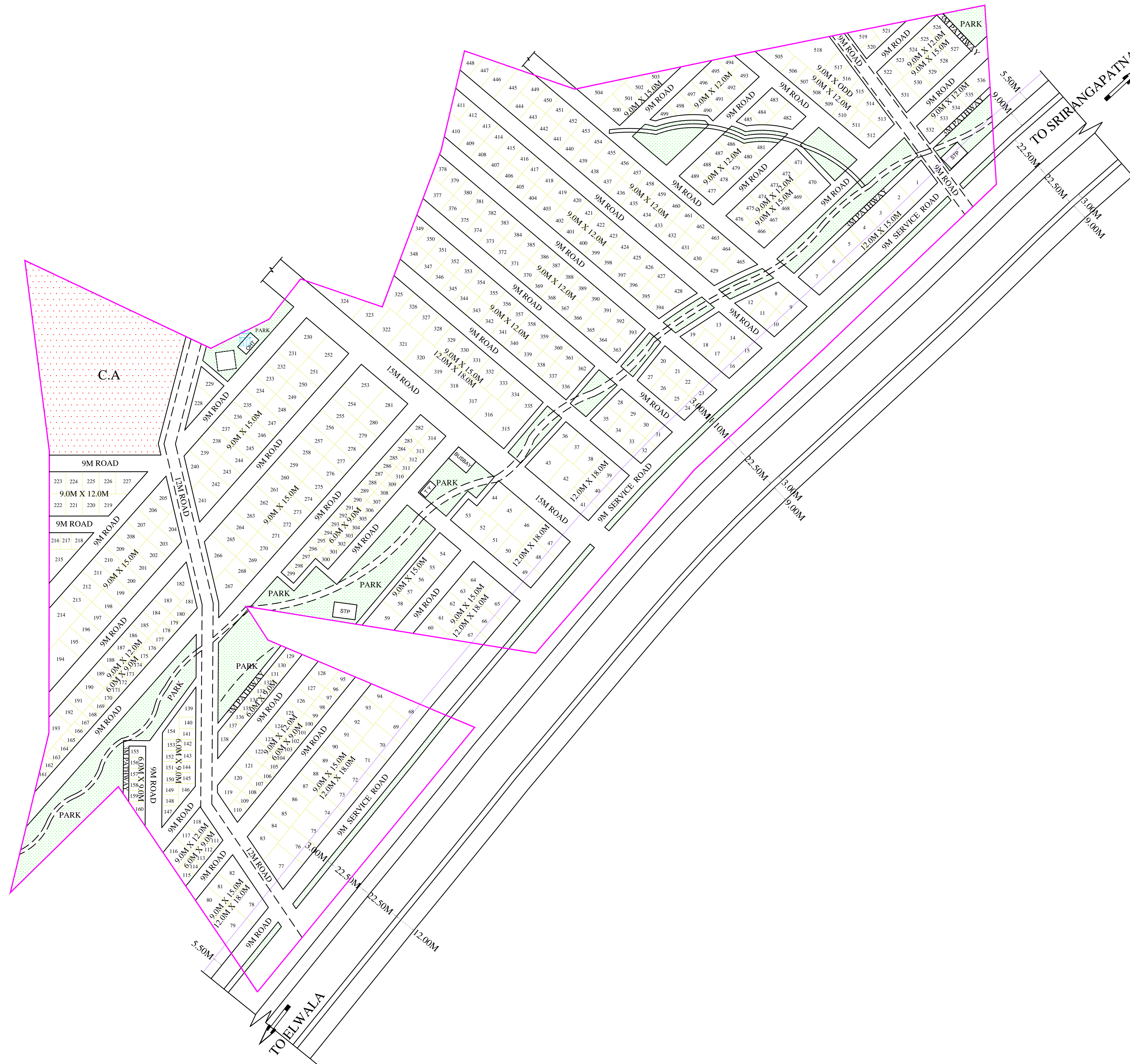


KEY PLAN (NTS)

Land in question



INDEX

PROPOSED LAND BOUNDARY ———
SY.NO BOUNDARY - - - - -

LAND USE ANALYSIS

Sl no.	LAND USE	AREA in smt	Percentage
1	Residential	63082.41	51.32 %
2	CA	6158.48	05.01%
3	Park	12304.67	10.01 %
4	Road	41378.21	33.66 %
TOTAL		122923.77	100.00

SITE ANALYSIS

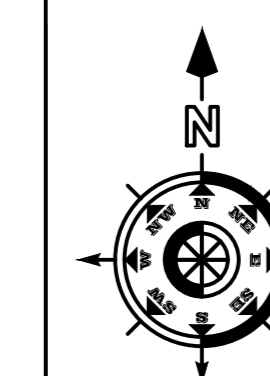
Sl no.	DIMENSION	RS	OS	CS	TOTAL
1	6.0m x 9.0m	00	00	00	116
2	9.0m x 12.0m	00	00	00	224
3	9.0m x 15.0m	00	00	00	127
4	12.0m x 15.0m	00	00	00	07
5	12.0m x 18.0m	00	00	00	48
6	ODD SITES	00	00	00	14
TOTAL					536

GROSS EXTENT = 31A -36G
A- Kharb=0 B- Kharb = 01A - 21G
ALIENATED EXTENT = 30A -15G

MYSORE URBAN DEVELOPMENT AUTHORITY.

Provisional residential layout plan in Sy.no. 30,31/2,32, 33/1P2,33/2,34&35 of Basthipura Village, Belogola Hobli, SriRangapatna Taluk, Mandya Dist.,

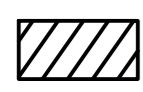
Extent:30A-15G
(Excluding Kharab)



SCALE=1:1500

I/F of Authority resolution no. xxxxxxxx, Dated: xxxxxxxxx

NOTE:

- LAYOUT IS PREPARED BASED ON THE BOUNDARY / DOCUMENTS DETAILS SUBMITTED BY THE APPLICANT.
- AUTHORITY SHALL NOT BE HELD RESPONSIBLE FOR LAND DISPUTES.
-  THIS INDICATES KHARAB LAND OF 01ACRE-21 GUNTAS 'B'-KHARAB WHICH IS EXCLUDED FROM AREA OF CALCULATION FOR LAND USE ANALYSIS.
- ALL DIMENSIONS ARE IN METERS.

Town Planner Member

Commissioner